

LES GETS - RÉAMÉNAGEMENT DU CHÉRY HAUT - PISTE ROUGE "MARMOTTE"

SoleGets

☎ : 04.50.79.79.79

SARRASOLA / A.I.M.

Aménagement, Ingénierie
& Maîtrise d'oeuvre

☎ : 04.79.37.94.16

Date

12-11-25

Indice

A

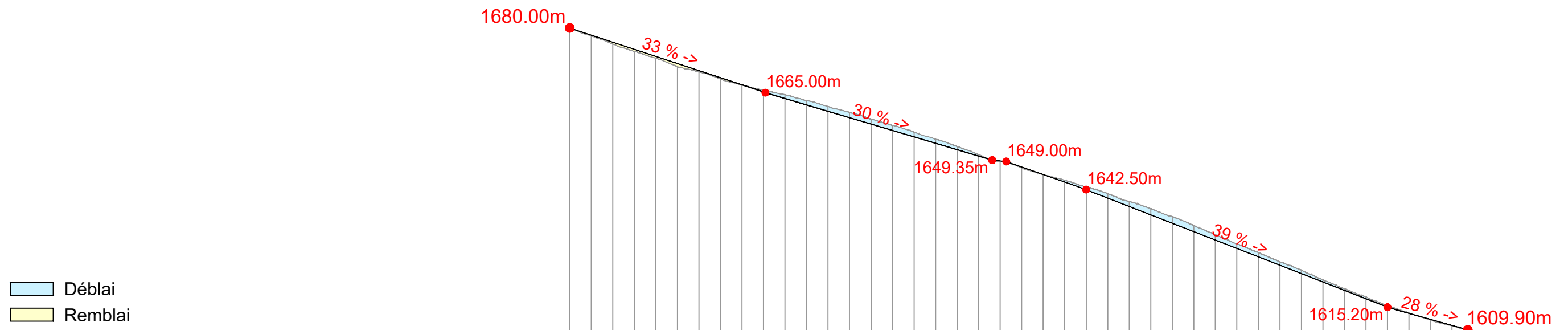
Révision

Création du document (suite esquisse : 0790762-A12-ESQ-PG-D)

Réf : 0790762-A12-AVP-PL.Marmotte

PROFIL EN LONG

Format A3 - Echelle : 1 / 1000



PC : 1600.00 m

Altitudes TN	1680.02	1678.18	1676.30	1674.58	1673.00	1671.04	1669.81	1668.19	1666.78	1665.63	1664.54	1663.17	1661.80	1660.44	1658.90	1657.44	1655.86	1654.19	1652.54	1650.66	1649.03	1647.57	1645.97	1644.69	1643.15	1641.59	1639.76	1638.08	1636.25	1634.16	1632.07	1629.95	1627.94	1625.76	1623.82	1621.58	1619.51	1617.59	1615.55	1613.88	1612.25	1610.91	1609.94												
Altitudes Projet	1680.02	1678.37	1676.72	1675.07	1673.42	1671.77	1670.12	1668.47	1666.82	1665.17	1663.67	1662.18	1660.70	1659.21	1657.72	1656.24	1654.75	1653.26	1651.78	1650.29	1648.80	1647.31	1645.82	1644.33	1642.84	1641.35	1639.86	1638.37	1636.88	1635.39	1633.90	1632.41	1630.92	1629.43	1627.94	1626.45	1624.96	1623.47	1621.98	1620.49	1619.00	1617.51	1616.02	1614.53	1613.04	1611.55	1610.06	1609.94							
Ecart Proj - TN	0.00	0.19	0.42	0.49	0.42	0.73	0.31	0.28	0.04	-0.46	-0.87	-0.99	-1.10	-1.23	-1.18	-1.20	-1.11	-0.93	-0.76	-0.36	0.14	0.20	0.06	-0.42	-0.63	-1.02	-1.14	-1.40	-1.53	-1.39	-1.25	-1.07	-1.02	-0.79	-0.79	-0.51	-0.39	-0.41	-0.33	-0.07	0.15	0.07	0.00	0.00	0.00										
Abcisses	0.00	5.00	10.00	15.00	20.00	25.00	30.00	35.00	40.00	45.00	50.00	55.00	60.00	65.00	70.00	75.00	80.00	85.00	90.00	95.00	98.16	100.00	105.00	110.00	115.00	120.00	125.00	130.00	135.00	140.00	145.00	150.00	155.00	160.00	165.00	170.00	175.00	180.00	185.00	190.00	195.00	200.00	205.00	208.65											
Distances partielles	5.00	5.00	5.00	5.00	5.00	5.00	5.00	5.00	5.00	5.00	5.00	5.00	5.00	5.00	5.00	5.00	5.00	5.00	5.00	5.00	3.16	1.84	5.00	5.00	5.00	5.00	5.00	5.00	5.00	5.00	5.00	5.00	5.00	5.00	5.00	5.00	5.00	5.00	5.00	5.00	5.00	5.00	5.00	5.00	5.00	3.65									
Pentes et rampes	PENTE L = 45.47 m P = -33.00 %										PENTE L = 52.68 m P = -29.73 %										PENTE L = 18.58 m P = -35.00 %					PENTE L = 70.00 m P = -39.00 %										PENTE L = 18.65 m P = -28.31 %																			
Alignements droits et courbes	DROITE L = 15.34 m					DROITE L = 25.60 m					DROITE L = 28.96 m					DROITE L = 23.92 m					DROITE L = 21.41 m					DROITE L = 29.45 m					DROITE L = 14.08 m					DROITE L = 10.78 m					DROITE L = 9.27 m					DROITE L = 11.17 m					DROITE L = 9.46 m				

LES GETS - RÉAMÉNAGEMENT DU CHÉRY HAUT - PISTE BLEUE DE LA RENARDIÈRE

SoleGets

☎ : 04.50.79.79.79

SARRASOLA / A.I.M.

Aménagement, Ingénierie & Maîtrise d'oeuvre

☎ : 04.79.37.94.16

Date

12-11-25

Indice

A

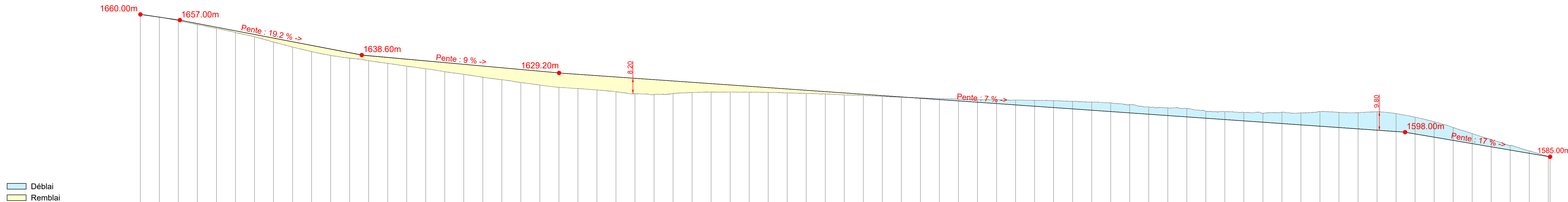
Révision

Création du document (suite esquisse : 0790762-A12-ESQ-PG-D)

Réf : 0790762-A12-AVP-PL.Renard_PAV

PROFIL EN LONG - Prescriptions AvisVert

Format : 0.84x0.30m - Echelle : 1 / 1000



PC : 1550.00 m

Altitudes TN	1660.00	1659.65	1657.11	1655.69	1654.65	1652.66	1650.44	1648.23	1645.44	1642.83	1640.47	1638.42	1635.98	1633.66	1631.23	1628.75	1626.31	1623.88	1621.42	1618.99	1616.53	1614.07	1611.66	1609.21	1606.75	1604.28	1601.81	1600.43	1598.03	1595.57	1593.10	1590.62	1588.13	1585.63																																																																																																																																																																																																																																																																																																																																																																																																																																																																																																																																																																																																																																																																																																																																																																																																																																																																																																																							
Altitudes Projet	1660.00	1659.58	1657.11	1655.23	1653.30	1651.38	1649.45	1647.53	1645.60	1643.68	1641.76	1639.83	1638.60	1638.27	1637.37	1636.46	1635.55	1634.64	1633.73	1632.83	1631.92	1631.01	1630.10	1629.19	1628.28	1627.37	1626.46	1625.55	1624.64	1623.73	1622.82	1621.91	1621.00	1620.09	1619.18	1618.27	1617.36	1616.45	1615.54	1614.63	1613.72	1612.81	1611.90	1610.99	1610.08	1609.17	1608.26	1607.35	1606.44	1605.53	1604.62	1603.71	1602.80	1601.89	1600.98	1600.07	1599.16	1598.25	1597.34	1596.43	1595.52	1594.61	1593.70	1592.79	1591.88	1590.97	1590.06	1589.15	1588.24	1587.33	1586.42	1585.51	1584.60	1583.69	1582.78	1581.87	1580.96	1580.05	1579.14	1578.23	1577.32	1576.41	1575.50	1574.59	1573.68	1572.77	1571.86	1570.95	1570.04	1569.13	1568.22	1567.31	1566.40	1565.49	1564.58	1563.67	1562.76	1561.85	1560.94	1560.03	1559.12	1558.21	1557.30	1556.39	1555.48	1554.57	1553.66	1552.75	1551.84	1550.93	1550.02	1549.11	1548.20	1547.29	1546.38	1545.47	1544.56	1543.65	1542.74	1541.83	1540.92	1540.01	1539.10	1538.19	1537.28	1536.37	1535.46	1534.55	1533.64	1532.73	1531.82	1530.91	1530.00	1529.09	1528.18	1527.27	1526.36	1525.45	1524.54	1523.63	1522.72	1521.81	1520.90	1520.00	1519.09	1518.18	1517.27	1516.36	1515.45	1514.54	1513.63	1512.72	1511.81	1510.90	1510.00	1509.09	1508.18	1507.27	1506.36	1505.45	1504.54	1503.63	1502.72	1501.81	1500.90	1500.00	1499.09	1498.18	1497.27	1496.36	1495.45	1494.54	1493.63	1492.72	1491.81	1490.90	1490.00	1489.09	1488.18	1487.27	1486.36	1485.45	1484.54	1483.63	1482.72	1481.81	1480.90	1480.00	1479.09	1478.18	1477.27	1476.36	1475.45	1474.54	1473.63	1472.72	1471.81	1470.90	1470.00	1469.09	1468.18	1467.27	1466.36	1465.45	1464.54	1463.63	1462.72	1461.81	1460.90	1460.00	1459.09	1458.18	1457.27	1456.36	1455.45	1454.54	1453.63	1452.72	1451.81	1450.90	1450.00	1449.09	1448.18	1447.27	1446.36	1445.45	1444.54	1443.63	1442.72	1441.81	1440.90	1440.00	1439.09	1438.18	1437.27	1436.36	1435.45	1434.54	1433.63	1432.72	1431.81	1430.90	1430.00	1429.09	1428.18	1427.27	1426.36	1425.45	1424.54	1423.63	1422.72	1421.81	1420.90	1420.00	1419.09	1418.18	1417.27	1416.36	1415.45	1414.54	1413.63	1412.72	1411.81	1410.90	1410.00	1409.09	1408.18	1407.27	1406.36	1405.45	1404.54	1403.63	1402.72	1401.81	1400.90	1400.00	1399.09	1398.18	1397.27	1396.36	1395.45	1394.54	1393.63	1392.72	1391.81	1390.90	1390.00	1389.09	1388.18	1387.27	1386.36	1385.45	1384.54	1383.63	1382.72	1381.81	1380.90	1380.00	1379.09	1378.18	1377.27	1376.36	1375.45	1374.54	1373.63	1372.72	1371.81	1370.90	1370.00	1369.09	1368.18	1367.27	1366.36	1365.45	1364.54	1363.63	1362.72	1361.81	1360.90	1360.00	1359.09	1358.18	1357.27	1356.36	1355.45	1354.54	1353.63	1352.72	1351.81	1350.90	1350.00	1349.09	1348.18	1347.27	1346.36	1345.45	1344.54	1343.63	1342.72	1341.81	1340.90	1340.00	1339.09	1338.18	1337.27	1336.36	1335.45	1334.54	1333.63	1332.72	1331.81	1330.90	1330.00	1329.09	1328.18	1327.27	1326.36	1325.45	1324.54	1323.63	1322.72	1321.81	1320.90	1320.00	1319.09	1318.18	1317.27	1316.36	1315.45	1314.54	1313.63	1312.72	1311.81	1310.90	1310.00	1309.09	1308.18	1307.27	1306.36	1305.45	1304.54	1303.63	1302.72	1301.81	1300.90	1300.00	1299.09	1298.18	1297.27	1296.36	1295.45	1294.54	1293.63	1292.72	1291.81	1290.90	1290.00	1289.09	1288.18	1287.27	1286.36	1285.45	1284.54	1283.63	1282.72	1281.81	1280.90	1280.00	1279.09	1278.18	1277.27	1276.36	1275.45	1274.54	1273.63	1272.72	1271.81	1270.90	1270.00	1269.09	1268.18	1267.27	1266.36	1265.45	1264.54	1263.63	1262.72	1261.81	1260.90	1260.00	1259.09	1258.18	1257.27	1256.36	1255.45	1254.54	1253.63	1252.72	1251.81	1250.90	1250.00	1249.09	1248.18	1247.27	1246.36	1245.45	1244.54	1243.63	1242.72	1241.81	1240.90	1240.00	1239.09	1238.18	1237.27	1236.36	1235.45	1234.54	1233.63	1232.72	1231.81	1230.90	1230.00	1229.09	1228.18	1227.27	1226.36	1225.45	1224.54	1223.63	1222.72	1221.81	1220.90	1220.00	1219.09	1218.18	1217.27	1216.36	1215.45	1214.54	1213.63	1212.72	1211.81	1210.90	1210.00	1209.09	1208.18	1207.27	1206.36	1205.45	1204.54	1203.63	1202.72	1201.81	1200.90	1200.00	1199.09	1198.18	1197.27	1196.36	1195.45	1194.54	1193.63	1192.72	1191.81	1190.90	1190.00	1189.09	1188.18	1187.27	1186.36	1185.45	1184.54	1183.63	1182.72	1181.81	1180.90	1180.00	1179.09	1178.18	1177.27	1176.36	1175.45	1174.54	1173.63	1172.72	1171.81	1170.90	1170.00	1169.09	1168.18	1167.27	1166.36	1165.45	1164.54	1163.63	1162.72	1161.81	1160.90	1160.00	1159.09	1158.18	1157.27	1156.36	1155.45	1154.54	1153.63	1152.72	1151.81	1150.90	1150.00	1149.09	1148.18	1147.27	1146.36	1145.45	1144.54	1143.63	1142.72	1141.81	1140.90	1140.00	1139.09	1138.18	1137.27	1136.36	1135.45	1134.54	1133.63	1132.72	1131.81	1130.90	1130.00	1129.09	1128.18	1127.27	1126.36	1125.45	1124.54	1123.63	1122.72	1121.81	1120.90	1120.00	1119.09	1118.18	1117.27	1116.36	1115.45	1114.54	1113.63	1112.72	1111.81	1110.90	1110.00	1109.09	1108.18	1107.27	1106.36	1105.45	1104.54	1103.63	1102.72	1101.81	1100.90	1100.00	1099.09	1098.18	1097.27	1096.36	1095.45	1094.54	1093.63	1092.72	1091.81	1090.90	1090.00	1089.09	1088.18	1087.27	1086.36	1085.45	1084.54	1083.63	1082.72	1081.81	1080.90	1080.00	1079.09	1078.18	1077.27	1076.36	1075.45	1074.54	1073.63	1072.72	1071.81	1070.90	1070.00	1069.09	1068.18	1067.27	1066.36	1065.45	1064.54	1063.63	1062.72	1061.81	1060.90	1060.00	1059.09	1058.18	1057.27	1056.36	1055.45	1054.54	1053.63	1052.72	1051.81	1050.90	1050.00	1049.09	1048.18	1047.27	1046.36	1045.45	1044.54	1043.63	1042.72	1041.81	1040.90	1040.00	1039.09	1038.18	1037.27	1036.36	1035.45	1034.54	1033.63	1032.72	1031.81	1030.90	1030.00	1029.09	1028.18	1027.27	1026.36	1025.45	1024.54	1023.63	1022.72	1021.81	1020.90	1020.00	1019.09	1018.18	1017.27	1016.36	1015.45	1014.54	1013.63	1012.72	1011.81	1010.90	1010.00	1009.09	1008.18	1007.27	1006.36	1005.45	1004.54	1003.63	1002.72	1001.81	1000.90	1000.00	999.09	998.18	997.27	996.36	995.45	994.54	993.63	992.72	991.81	990.90	990.00	989.09	988.18	987.27	986.36	985.45	984.54	983.63	982.72	981.81	980.90	980.00	979.09	978.18	977.27	976.36	975.45	974.54	973.63	972.72	971.81	970.90	970.00	969.09	968.18	967.27	966.36	965.45	964.54	963.63	962.72	961.81	960.90	960.00	959.09	958.18	957.27	956.36	955.45	954.54	953.63	952.72	951.81	950.90	950.00	949.09	948.18	947.27	946.36	945.45	944.54	943.63	942.72	941.81	940.90	940.00	939.09	938.18	937.27	936.36	935.45	934.54	933.63	932.72	931.81	930.90	930.00	929.09	928.18	927.27	926.36	925.45	924.54	923.63	922.72	921.81	920.90	920.00	919.09	918.18	917.27	916.36	915.45	914.54	913.63	912.72	911.81	910.90	910.00	909.09	908.18	907.27	906.36	905.45	904.54	903.63	902.72	901.81	900.90	900.00	899.09	898.18	897.27	896.36	895.45	894.54	893.63	892.72	891.81	890.90	890.00	889.09	888.18	887.27	886.36	885.45	884.54	883.63	882.72	881.81	880.90	880.00	879.09	878.18	877.27	876.36	875.45	874.54	873.63	872.72	871.81	870.90	870.00	869.09	868.18	867.27	866.36	865.45	864.54	863.63	862.72	861.81	860.90	860.00	859.09	858.18	857.27	856.36	855.45	854.54	853.63	852.72	851.81	850.90	850.00	849.09	848.18	847.27	846.36	845.45	844.54	843.63	842.72	841.81	840.90	840.00	839.09	838.18	837.27	836.36	835.45	834.54	833.63	832.72	831.81	830.90	830.00	829.09	828.18	827.27	826.36	825.45	824.54	823.63	822.72	821.81	820.90	820.00	819.09	818.18	817.27	816.36	815.45	814.54	813.63

LES GETS - RÉAMÉNAGEMENT DU CHÉRY HAUT - TAPIS DU HAUT CHÉRY

SoleGets

☎ : 04.50.79.79.79

SARRASOLA / A.I.M.

Aménagement, Ingénierie
& Maîtrise d'oeuvre

☎ : 04.79.37.94.16

Date

12-11-25

Indice

A

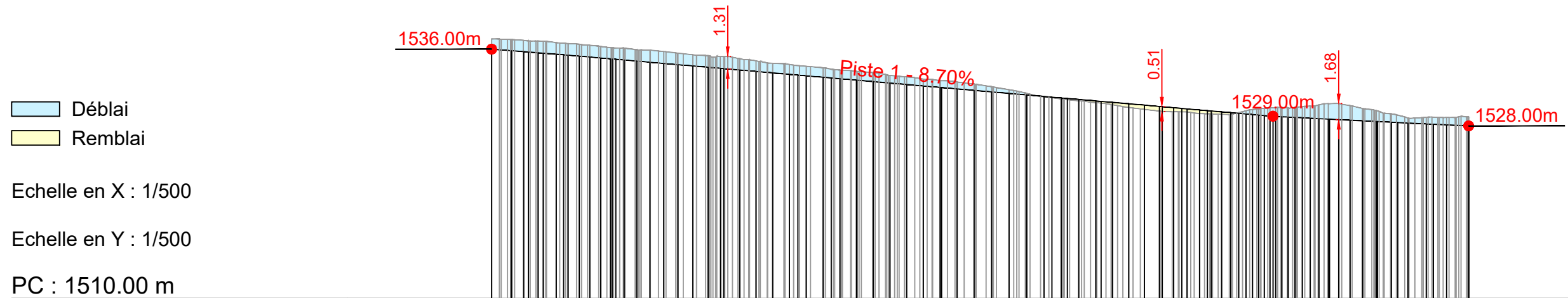
Révision

Création du document (suite esquisse : 0790762-A12-ESQ-PG-D)

Réf : 0790762-A12-AVP-PL.Piste1

PROFIL EN LONG PISTE 1

Format A3 - Echelle : 1 / 500



- Déblai
- Remblai

Echelle en X : 1/500

Echelle en Y : 1/500

PC : 1510.00 m

Altitudes TN		1537.08	1536.85	1536.32	1535.90	1535.35	1534.78	1534.22	1533.68	1533.11	1532.63	1531.77	1530.81	1530.22	1529.54	1529.26	1529.78	1530.06	1529.81	1528.81	1528.91
Distances cumulées TN		0.00	5.38	11.16	16.49	22.30	27.55	32.78	38.03	43.23	48.26	53.89	59.30	64.52	69.55	74.78	79.88	85.27	90.71	96.16	101.77
Distances partielles TN			5.38	5.78	5.33	5.81	5.25	5.23	5.25	5.20	5.03	5.63	5.41	5.22	5.03	5.23	5.10	5.38	5.45	5.45	5.61
Pentes TN			-2.55 %	-7.80 %	-3.62 %	-14.56 %	-1.76 %	-9.89 %	-15.94 %	-1.88 %	-14.35 %	-1.68 %	-10.33 %	-10.33 %	-10.33 %	-10.33 %	-10.33 %	-10.33 %	-10.33 %	-10.33 %	-10.33 %
Altitudes Projet		1536.00	1535.58	1535.09	1534.64	1534.12	1533.68	1533.22	1532.77	1532.32	1531.86	1531.39	1530.92	1530.45	1530.00	1529.56	1529.08	1528.76	1528.46		1528.00
Distances cumulées Projet		0.00	5.38	11.36	16.49	22.54	27.55	32.78	38.00	43.23	48.48	53.89	59.36	64.66	69.86	74.95	80.48	86.17	92.14		101.77
Distances partielles Projet			5.38	5.98	5.13	6.04	5.01	5.23	5.22	5.23	5.25	5.41	5.47	5.30	5.20	5.09	5.53	5.69	5.97	9.63	
Pentes Projet			-7.60 %	-8.12 %	-7.91 %			-8.68 %					-8.55 %	-8.74 %		-8.65 %		-5.04 %		-4.77 %	-4.58 %

LES GETS - RÉAMÉNAGEMENT DU CHÉRY HAUT - TAPIS DU HAUT CHÉRY

SoleGets

☎ : 04.50.79.79.79

SARRASOLA / A.I.M.

Aménagement, Ingénierie
& Maîtrise d'oeuvre

☎ : 04.79.37.94.16

Date

12-11-25

Indice

A

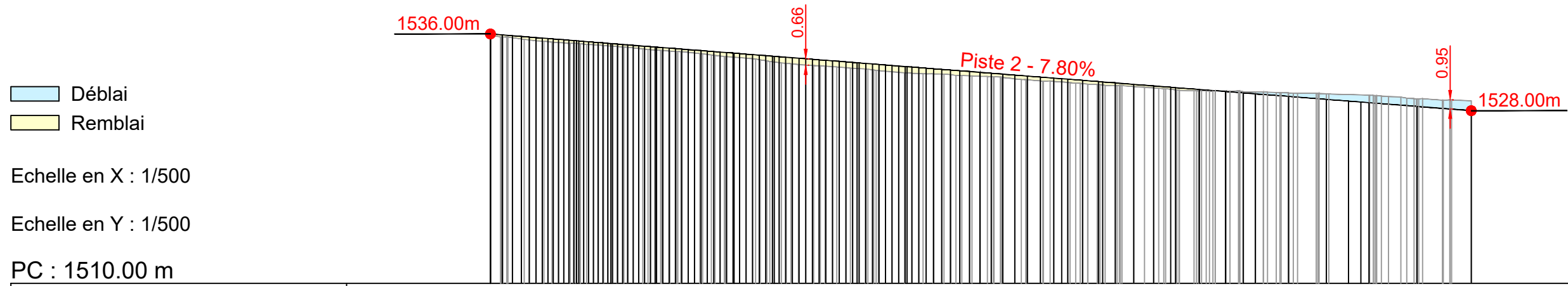
Révision

Création du document (suite esquisse : 0790762-A12-ESQ-PG-D)

Réf : 0790762-A12-AVP-PL.Piste2

PROFIL EN LONG PISTE 2

Format A3 - Echelle : 1 / 500



- Déblai
- Remblai

Echelle en X : 1/500

Echelle en Y : 1/500

PC : 1510.00 m

Altitudes TN	1535.86	1535.25	1534.88	1534.46	1534.01	1533.48	1532.81	1532.44	1532.00	1531.76	1531.50	1531.10	1530.73	1530.37	1530.07	1529.96	1529.80	1529.61	1529.24	1529.02																																												
Distances cumulées TN	0.00	5.40	10.74	15.88	21.29	26.66	32.12	37.55	42.57	47.97	53.18	58.36	63.40	69.17	74.64	79.77	86.12	91.62	96.63	102.29																																												
Distances partielles TN		5.40	5.34	5.14	5.41	5.37	5.46	5.43	5.02	5.40	5.20	5.18	5.04	5.77	5.47	5.13	6.35	5.50	5.02	5.66																																												
Pentes TN		-15.41 %	-13.17 %	-11.69 %	-11.70 %	-6.87 %	-5.24 %	-5.70 %	-11.31 %	-9.50 %	-6.04 %	-9.43 %	-3.16 %	-9.80 %	-13.13 %	-10.95 %	-8.06 %	-14.99 %	-13.37 %	-10.26 %	-11.59 %	-6.83 %	-1.33 %	-7.92 %	-8.30 %	-5.34 %	-8.53 %	-5.09 %	-0.40 %	-2.41 %	-9.10 %	-3.14 %	-4.07 %	-3.61 %	-6.44 %	-11.88 %	-8.66 %	-2.08 %	-8.36 %	-11.07 %	-1.67 %	-15.55 %	0.40 %	-7.83 %	-6.46 %	-7.74 %	-12.41 %	-3.06 %	-3.14 %	-2.74 %	-1.28 %	-5.20 %	-1.14 %	-4.31 %	-0.94 %	-4.84 %	-3.17 %	-5.20 %	-6.08 %	-4.64 %	-13.80 %	-7.75 %	-7.87 %	-4.86 %
Altitudes Projet	1536.00	1535.57	1535.15	1534.73	1534.32	1533.90	1533.47	1533.04	1532.60	1532.16	1531.72	1531.29	1530.85	1530.41	1530.75	1530.21	1529.76	1529.18	1528.44	1528.00																																												
Distances cumulées Projet	0.00	5.40	10.74	16.08	21.29	26.66	32.19	37.77	43.25	48.94	54.69	60.21	67.09	73.93	79.77	87.18	96.63	102.29																																														
Distances partielles Projet		5.40	5.34	5.34	5.21	5.37	5.53	5.58	5.49	5.69	5.75	5.52	6.88	6.84	5.84	7.40	9.46	5.66																																														
Pentes Projet		-7.88 %	-8.17 %	-7.78 %	-7.89 %	-7.81 %	-7.80 %																																																									

LES GETS - RÉAMÉNAGEMENT DU CHÉRY HAUT - TAPIS DU HAUT CHÉRY

SoleGets

☎ : 04.50.79.79.79

SARRASOLA / A.I.M.

Aménagement, Ingénierie
& Maîtrise d'oeuvre

☎ : 04.79.37.94.16

Date

12-11-25

Indice

A

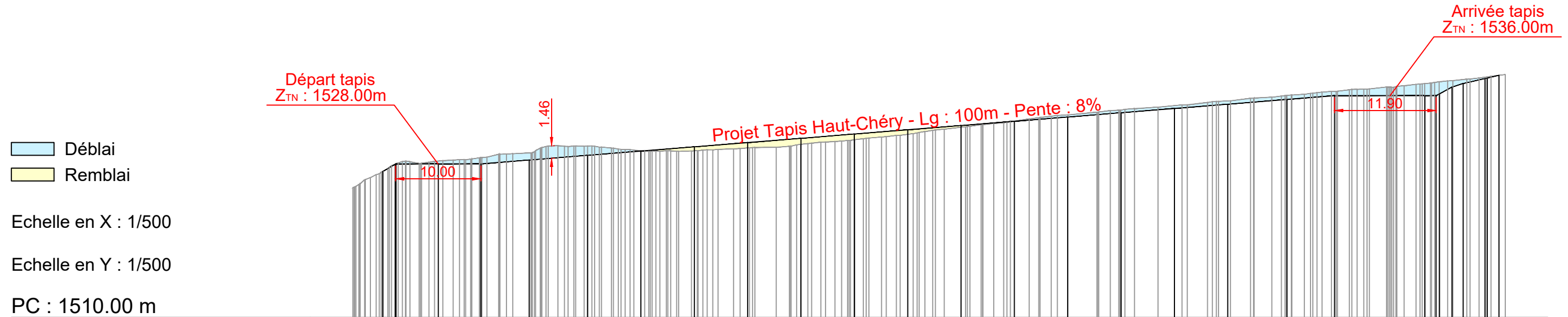
Révision

Création du document (suite esquisse : 0790762-A12-ESQ-PG-D)

Réf : 0790762-A12-AVP-PL.Tapis

PROFIL EN LONG TAPIS

Format A3 - Echelle : 1 / 500



- Déblai
- Remblai

Echelle en X : 1/500

Echelle en Y : 1/500

PC : 1510.00 m

Altitudes TN	1525.23	1528.11	1528.38	1528.79	1529.29	1530.10	1529.74	1529.53	1529.65	1529.95	1530.54	1531.00	1531.54	1532.35	1532.95	1533.68	1534.25	1534.66	1535.20	1535.68	1536.17	1536.69	1536.98	1537.63	1538.47																						
Distances cumulées TN	0.00	5.32	10.54	15.71	20.87	25.90	31.10	36.73	42.17	49.60	54.82	60.13	65.64	71.79	77.03	82.54	88.74	94.33	100.12	105.17	111.46	116.75	121.93	127.26	135.00																						
Distances partielles TN		5.32	5.23	5.17	5.15	5.03	5.20	5.63	5.44	7.43	5.22	5.31	5.52	6.15	5.24	5.51	6.20	5.60	5.78	5.05	6.30	5.28	5.18	5.33	7.74																						
Pentes TN		56.76 %	0.00 %			4.09 %	9.91 %	3.14 %	2.96 %	5.88 %	8.35 %	0.72 %	7.82 %	9.01 %	9.76 %	5.40 %	8.87 %	8.87 %	11.88 %	4.29 %	6.85 %	6.69 %	8.60 %	3.25 %	15.05 %	4.84 %	11.99 %	4.65 %	10.86 %	7.78 %	14.10 %	10.72 %	10.32 %	0.64 %	12.65 %	4.78 %	10.31 %	8.94 %	11.64 %	8.98 %	6.30 %	6.30 %	9.96 %	11.04 %	14.04 %	14.11 %	11.63 %
Altitudes Projet		1527.12	1528.00		1528.45	1529.00		1529.50	1530.00		1530.50		1531.00		1532.00		1532.50		1533.00		1533.50		1534.00		1534.50		1535.00		1535.56		1536.00		1536.00		1538.38												
Distances cumulées Projet		3.50	10.02		20.67	27.50		33.75	40.00		46.25		52.49		65.00		71.25		77.50		83.75		90.00		96.25		102.49		109.44		115.00		125.58		134.26												
Distances partielles Projet			6.52		10.65		6.83		6.25		6.25		6.24		6.25		6.25		6.25		6.25		6.25		6.24		6.95		5.56		10.58		8.68														
Pentes Projet		56.76 %	0.00 %												8.00 %																	0.00 %				53.16 %	32.73 %	22.35 %	23.09 %								