



COMMUNAUTE DE COMMUNES LOIRE LAYON AUBANCE




LOIRE
LAYON AUBANCE


ZONAGE ASSAINISSEMENT DE LA COMMUNE DE TERRANJOU
COMMUNE DELEGUEE DE CHAVAGNES - MILLE


Légende :

 Zone d'assainissement collectif 2025


Réseau d'Eaux Usées


 Gravière

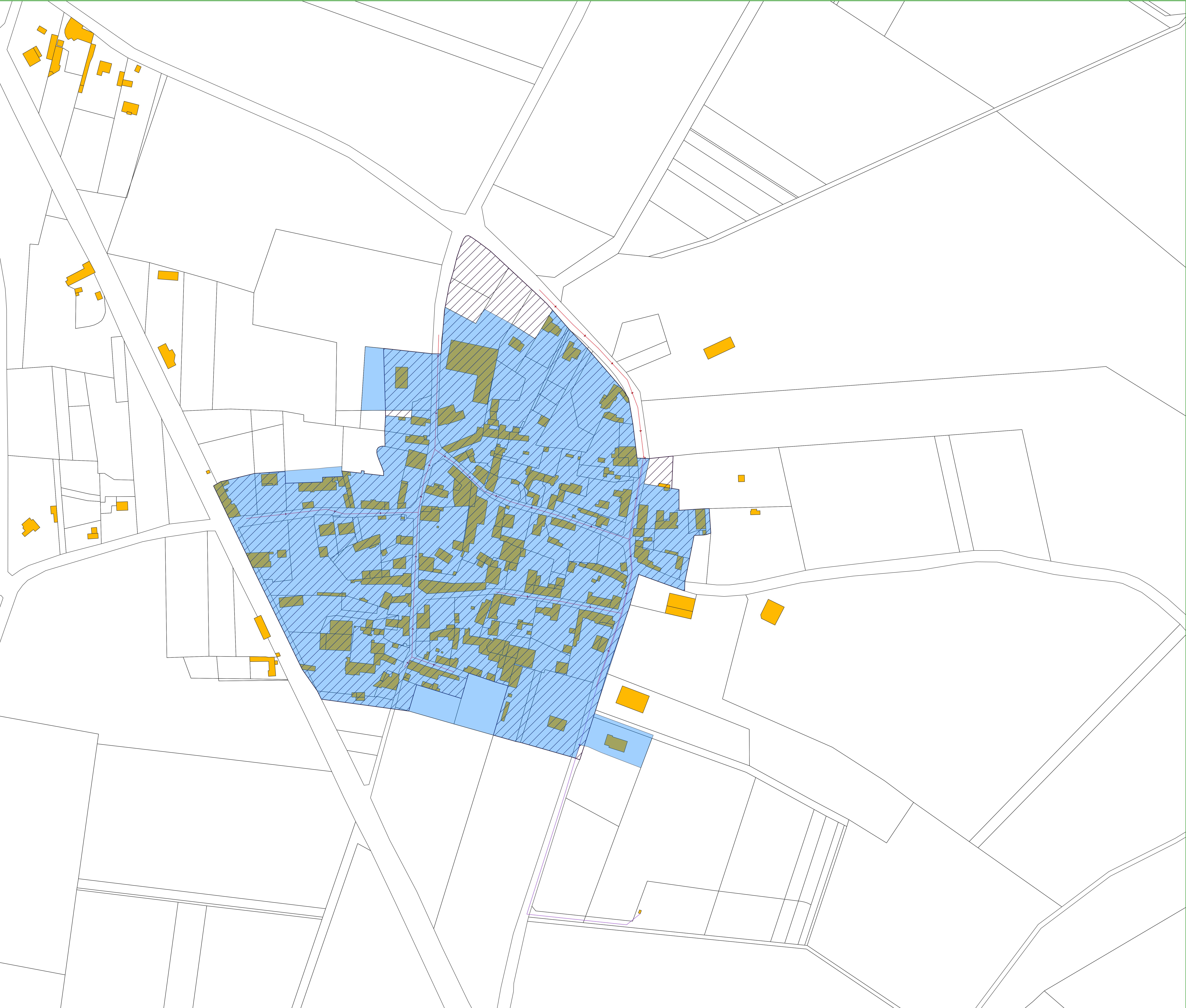
 Refoulement

 Anciennes Zones d'Assainissement Collectif

050100



 Agence Angevine, 16 Boulevard de l'Ecce Homo 49100 Angers
tél : 02.41.57.05.73



The map displays the geographical layout of Terranjou, a delegated commune of Chavagnes-Mille. The central focus is the 'Zone d'assainissement collectif 2025', highlighted in blue with diagonal hatching. This zone encompasses a dense cluster of buildings, represented by yellow rectangles. A network of sewer lines is overlaid on the map: red lines with arrows indicate the 'Gravière' (main sewer line), while purple lines with arrows indicate 'Refoulement' (pumping stations or lift stations). The map also shows surrounding land parcels, roads, and other buildings outside the designated sewerage zone. A legend in the top-left corner clarifies the symbols used, and a scale bar (0-100m) and north arrow are provided for orientation. Contact information for Agence Angevine is included in the bottom-left corner.