## Axe : e_00_PROFIL_4

**Profil dessiné par COVADIS**

**Echelle en X : 1/500**

**Echelle en Y : 1/200**

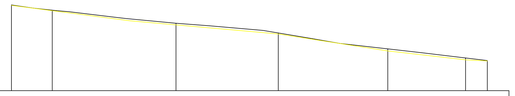

**PC : 35.00 m**

| | | | | | | | | | | | | | | |
|---|---|---|---|---|---|---|---|---|---|---|---|---|---|---|
| Numéro de profils en travers | P01 | | P02 | | | P03 | | P04 | | P05 | | P06 | | P07 |
| Altitudes TN | 42.51 | | 42.43 | | | 41.22 | | 40.33 | | 38.66 | | 38.02 | | 37.78 |
| Altitudes Projet | 42.27 | | 42.28 | | 41.45 | 41.07 | | 40.52 | | 38.87 | | 37.95 | | 37.75 |
| Ecarts Projet - TN | -0.24 | | -0.05 | | -0.19 | -0.15 | | -0.20 | | -0.19 | | -0.07 | | -0.03 |
| Abcisses | 0.00 | | 9.41 | | 17.25 | 27.37 | | 45.37 | | 65.04 | | 84.90 | | 89.90 |
| Distances partielles | | 9.41 | | 17.84 | | 10.11 | 23.61 | | 25.37 | | 17.86 | | 5.00 | |
| Pentes et rampes | | PENTE L = 27.35 m P = -0.20 % | | | PENTE L = 34.92 m P = -0.55 % | | | PENTE L = 25.37 m P = -0.32 % | | | PENTE L = 17.86 m P = -0.56 % | | RAMPE L = 5.00 m P = 0.00 % | |
| Alignements droits et courbes | | DROITE L = 37.97 m | | | | | DROITE L = 71.84 m | | | | | | | |

## Axe : e_00_PROFIL_2

**Profil dessiné par COVADIS**

**Echelle en X : 1/500**

**Echelle en Y : 1/200**

**PC : 41.00 m**

| | | | | | | | |
|---|---|---|---|---|---|---|---|
| Numéro de profils en travers | P01 | | P02 | | P03 | P04 | P05 |
| Altitudes TN | 44.83 | | 44.54 | | 44.51 | 43.99 | 43.88 |
| Altitudes Projet | 44.78 | | 44.60 | | 44.28 | 43.84 | 43.78 |
| Ecarts Projet - TN | -0.23 | | -0.24 | | -0.16 | -0.15 | -0.10 |
| Abcisses | 0.00 | | 9.62 | | 29.41 | 66.22 | 72.15 |
| Distances partielles | | 9.62 | | 20.78 | | 35.81 | 5.93 |
| Pentes et rampes | | PENTE L = 9.62 m P = -1.05 % | | PENTE L = 20.78 m P = -1.23 % | | PENTE L = 41.74 m P = -1.42 % | |
| Alignements droits et courbes | | | | DROITE L = 72.15 m | | | |

**PC : 41.00 m**

| | | | | | | | | | |
|---|---|---|---|---|---|---|---|---|---|
| Numéro de profils en travers | P01 | | P02 | P03 | P04 | | P05 | P06 | P07 |
| Altitudes TN | 44.60 | | 44.49 | 44.44 | 44.41 | | 44.41 | 43.74 | 43.58 |
| Altitudes Projet | 44.62 | | 44.48 | 44.33 | 44.19 | | 43.84 | 43.68 | 43.55 |
| Ecarts Projet - TN | 0.02 | | -0.01 | -0.12 | -0.22 | | -0.57 | -0.16 | |
| Abcisses | 0.00 | | 21.65 | 31.65 | 40.66 | | 58.60 | 67.72 | 73.64 |
| Distances partielles | | 21.65 | 10.00 | 9.01 | 17.94 | | 9.11 | 5.93 | |
| Pentes et rampes | | PENTE L = 40.66 m P = -1.55 % | | | PENTE L = 17.94 m P = -1.96 % | | PENTE L = 9.11 m P = -2.79 % | RAMPE L = 5.93 m P = 0.00 % | |
| Alignements droits et courbes | | DROITE L = 31.65 m | | DROITE L = 9.01 m | DROITE L = 32.98 m | | | | |



**PC : 37.00 m**

| | | | | | | | | | | | | |
|---|---|---|---|---|---|---|---|---|---|---|---|---|
| Numéro de profils en travers | P01 | | P02 | P03 | P04 | | P05 | P06 | P07 | | P08 | |
| Altitudes TN | 42.87 | | 42.35 | 41.79 | 41.70 | | 40.30 | 40.19 | 40.10 | | 39.81 | |
| Altitudes Projet | 42.72 | | 42.29 | 41.74 | 41.58 | | 40.15 | 40.08 | 39.98 | | 39.51 | |
| Ecarts Projet - TN | -0.15 | | -0.06 | -0.05 | -0.14 | | -0.11 | -0.11 | -0.12 | | -0.30 | |
| Abcisses | 0.00 | | 9.00 | 20.84 | 29.65 | | 51.22 | 55.04 | 59.69 | 60.53 | 69.79 | 70.60 |
| Distances partielles | | 9.00 | 11.84 | 8.80 | 26.57 | | 3.82 | 4.65 | 0.84 | 9.26 | | |
| Pentes et rampes | | PENTE L = 24.65 m P = -4.65 % | | | PENTE L = 26.57 m P = -5.19 % | | PENTE L = 9.76 m P = -4.51 % | | PENTE L = 9.26 m P = -2.61 % | | | |
| Alignements droits et courbes | | DROITE L = 69.78 m | | | | | | | | | | |

**PC : 40.00 m**

| | | | | | | | | | | | | | | |
|---|---|---|---|---|---|---|---|---|---|---|---|---|---|---|
| Numéro de profils en travers | P01 | | P02 | P03 | P04 | | P05 | | P06 | P07 | P08 | | P09 | | P10 | P11 | P12 |
| Altitudes TN | 43.46 | | 43.89 | 44.02 | 44.15 | | 44.12 | | 43.90 | 43.68 | 43.63 | | 43.39 | | 42.72 | 42.75 | 42.91 |
| Altitudes Projet | 43.46 | | 43.84 | 43.97 | 44.15 | | 43.95 | | 43.71 | 43.58 | 43.33 | | 42.99 | | 42.72 | 42.78 | 42.87 |
| Ecarts Projet - TN | -0.00 | | -0.05 | -0.05 | 0.00 | | -0.17 | | -0.08 | -0.10 | -0.30 | | -0.40 | | 0.00 | 0.03 | |
| Abcisses | 0.00 | | 15.87 | 22.38 | 31.25 | | 49.15 | | 71.07 | 83.29 | 96.00 | | 113.84 | | 127.34 | 133.87 | 144.25 |
| Distances partielles | | 15.87 | 6.51 | 8.86 | 17.90 | | 21.92 | | 12.22 | 12.71 | 17.85 | | 13.50 | | 6.52 | 10.39 | |
| Pentes et rampes | | RAMPE L = 15.87 m P = 2.39 % | RAMPE L = 15.37 m P = 2.02 % | | PENTE L = 52.04 m P = -1.10 % | | | | | PENTE L = 44.06 m P = -1.94 % | | | | | RAMPE L = 16.91 m P = 0.86 % | | |
| Alignements droits et courbes | | DROITE L = 15.87 m | DROITE L = 15.37 m | | DROITE L = 39.82 m | | | DROITE L = 24.93 m | | DROITE L = 31.35 m | | | | ARC R = 5.18 m L = 6.52 m | DROITE L = 10.39 m | | |

**PC : 41.00 m**

| | | | | |
|---|---|---|---|---|
| Numéro de profils en travers | P01 | | P02 | P03 |
| Altitudes TN | 43.93 | | 44.69 | 44.93 |
| Altitudes Projet | 43.93 | 44.35 | 44.49 | 44.70 |
| Ecarts Projet - TN | 0.00 | -0.10 | -0.19 | |
| Abcisses | 0.00 | 6.54 | 18.73 | 29.26 |
| Distances partielles | | 6.54 | 12.19 | 10.54 |
| Pentes et rampes | | RAMPE L = 6.54 m P = 6.58 % | RAMPE L = 12.19 m P = 1.15 % | RAMPE L = 10.54 m P = 1.99 % |
| Alignements droits et courbes | | DROITE L = 29.26 m | | |

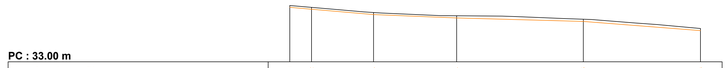

**PC : 33.00 m**

| | | | | | | | |
|---|---|---|---|---|---|---|---|
| Numéro de profils en travers | P01 | P02 | P03 | P04 | P05 | P06 | |
| Altitudes TN | 38.19 | 38.02 | 37.65 | 37.24 | 36.92 | 36.87 | |
| Altitudes Projet | 38.02 | 37.85 | 37.36 | 37.04 | 36.73 | 36.68 | |
| Ecarts Projet - TN | -0.17 | -0.17 | -0.19 | -0.20 | -0.20 | -0.19 | |
| Abcisses | 0.00 | 5.00 | 19.31 | 36.48 | 67.72 | 84.71 | |
| Distances partielles | | 5.00 | 14.31 | 19.17 | 29.24 | 27.01 | |
| Pentes et rampes | | PENTE L = 19.31 m P = -3.45 % | | PENTE L = 19.17 m P = -1.64 % | PENTE L = 29.24 m P = -1.10 % | PENTE L = 27.01 m P = -0.12 % | |
| Alignements droits et courbes | | DROITE L = 94.74 m | | | | | |

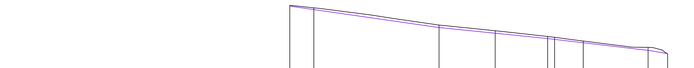

**PC : 32.00 m**

| | | | | | | | | | | | |
|---|---|---|---|---|---|---|---|---|---|---|---|
| Numéro de profils en travers | P01 | P02 | | P03 | | P04 | P05 | P06 | P07 | P08 | P09 |
| Altitudes TN | 38.94 | 38.71 | | 37.12 | | 36.60 | 36.07 | 35.95 | 35.66 | 35.07 | 34.48 |
| Altitudes Projet | 38.87 | 38.55 | | 36.90 | | 36.37 | 35.88 | 35.80 | 35.49 | 34.79 | 34.45 |
| Ecarts Projet - TN | -0.07 | -0.16 | | -0.22 | | -0.23 | -0.19 | -0.15 | -0.16 | -0.28 | |
| Abcisses | 0.00 | 5.56 | | 34.32 | | 47.39 | 59.49 | 61.12 | 67.71 | 82.68 | 87.17 |
| Distances partielles | | 5.56 | 28.76 | | 13.07 | 12.11 | 1.63 | 6.59 | 14.97 | 4.50 | |
| Pentes et rampes | | PENTE L = 34.32 m P = -5.73 % | | | PENTE L = 25.17 m P = -4.08 % | | | PENTE L = 23.68 m P = -4.70 % | | RAMPE L = 4.50 m P = 1.34 % | |
| Alignements droits et courbes | | DROITE L = 5.56 m | DROITE L = 28.76 m | | DROITE L = 27.49 m | | | DROITE L = 25.36 m | | | |

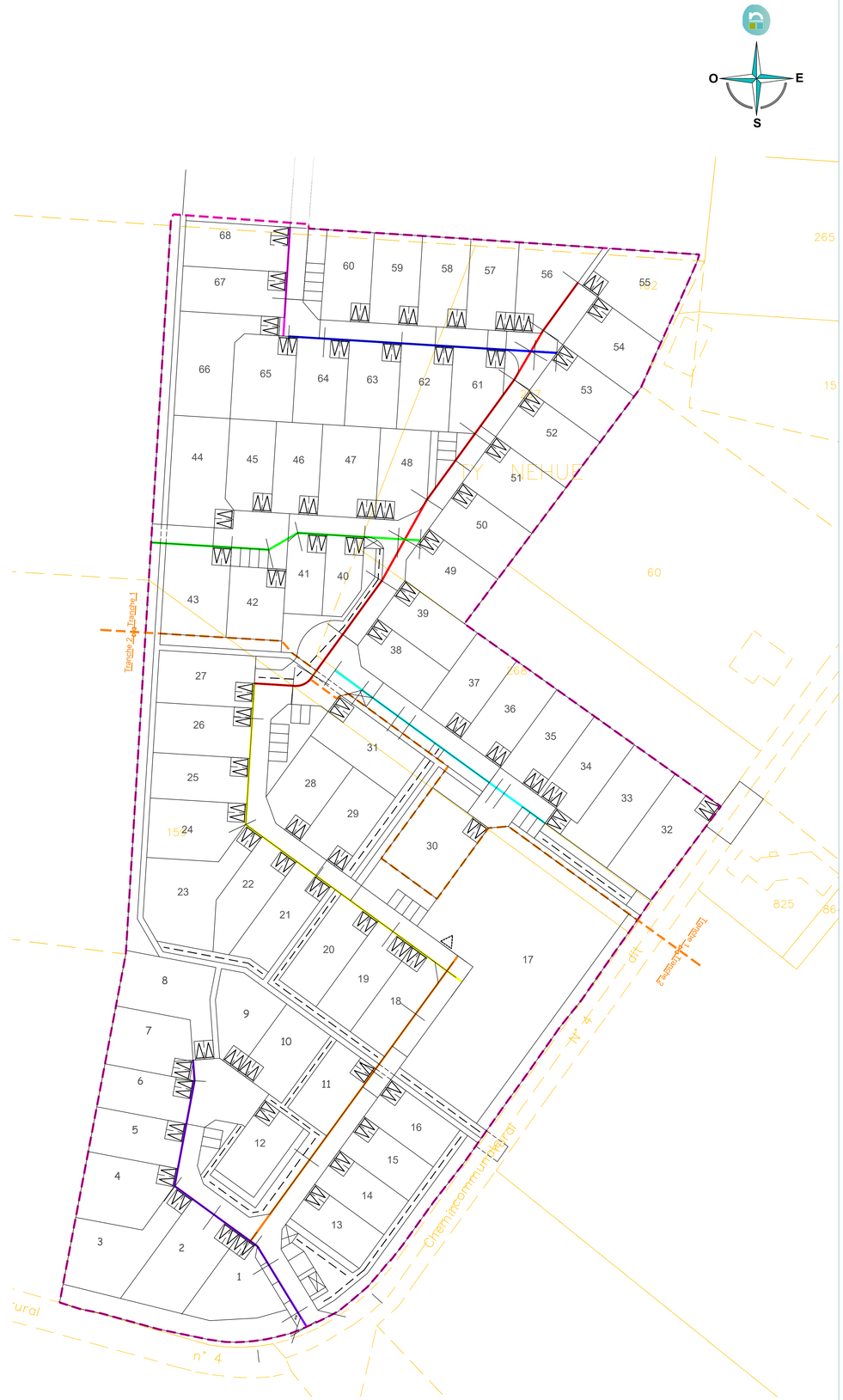


DEPARTEMENT DU MORBIHAN

Commune de PONT-SCORFF

# LE DOMAINE DE KERMORVAN

# PA8-b2 - PROFIL EN LONG DES VOIES

Rattachement planimétrique:RGF 93 (CC48)

Rattachement altimétrique: NGF (GPS) (Tolérance 2 à 3 cm)

## Echelle: 1/500

Section ZO n° 159p,160p,267,268p,490

| Indice | Date | Nature de la modification |
|---|---|---|
| A | Modifié le 16.05.2025 | Reprise des limites de lots, des noues paysagères |
| B | | |
| C | | |
| D | | |
| E | | |
| F | | |
| G | | |
| H | | |
| I | | |
| J | | |
| K | | |


NICOLAS associés

SELARL NICOLAS ASSOCIÉS
Géomètres-Experts • Urbaniste diplômé
AGENCE DE LORIENT
13 rue du Sous-Marin Vénus
56100 LORIENT
Tél : 02 97 21 01 03
Email : lorient@sarlnicolas.fr
WWW.NICOLAS-ASSOCIES.COM


Dressé le 30.09.2024 Complété le 16.05.2025

Par T. LE ROUX

Référence : O21-077

Validé par le Géomètre-Expert